










| Armadale Height Constraints  |        |
|--|--------|
| Height Above Sea Level (m AHD)   |        |
|  | ≤152.5 |
|  | ≤210   |
|  | ≤420   |
|  | ≤450   |
|  | ≤480   |
|  | ≤495   |
|  | ≤510   |
|  | ≤540   |
|  | ≤600   |

Maxar

**Perth Airport Height Constraints over the City of Armadale**

Height shown is in metres above Australian Height Datum (sea level). These constraints consider airspace that protects visual and instrument operations for aircraft operating out of Perth Airport as well as the radio and other signals used for Communications, Navigations and Surveillance.